FED. ROAD DIST. No.	STATE	FED. AID PROJ. No.	FISCAL YEAR	SHEET No.	TOTAL SHEETS
2	CAL.	710(2)	53	37	47

M. A. Nichols
COUNTY ROAD COMMISSIONER
C.E. LICENSE NO. 8495

DIST.	COUNTY	ROUTE	SEC.	SHEET No.	TOTAL SHEETS
VIII	S Bd	F.A.S. 710	2	37	47

Dist. Eng. Dist. VIII.

Approved

NOTE: Pump House centered around existing well casing as shown.

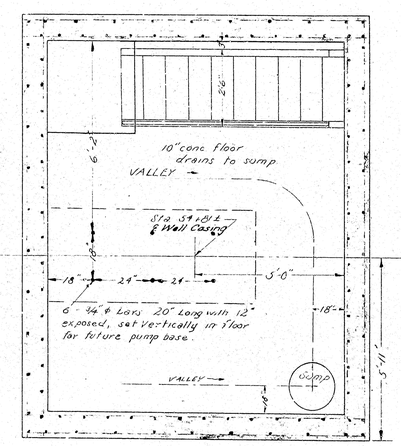

Floor Plan
SCALE ~ ½" = 1'-0"

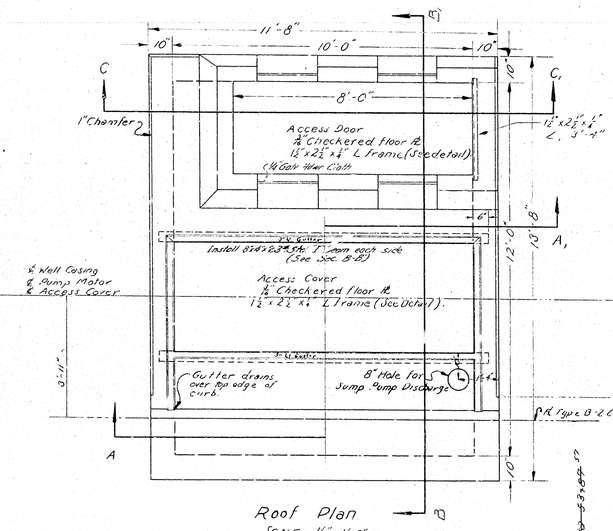

Roof Plan
SCALE ~ ½" = 1'-0"

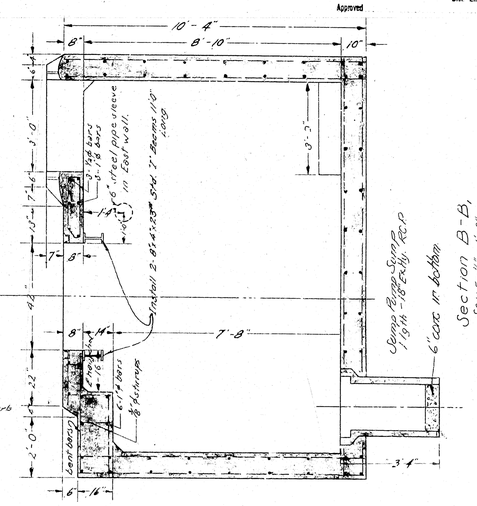

Section B-B,
SCALE ~ ½" = 1'-0"

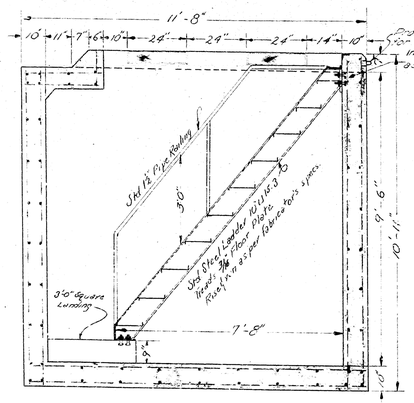

Section C-C,
SCALE ~ ½" = 1'-0"

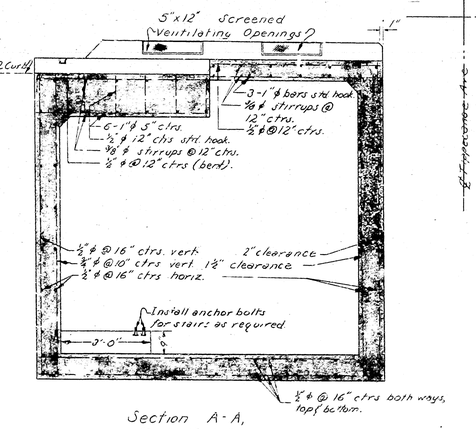

Section A-A,
SCALE ~ ½" = 1'-0"

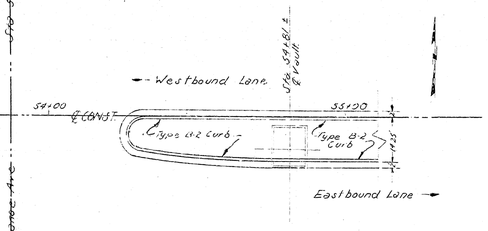

Site Plan
SCALE 1" = 20'

PLAN AND DETAIL OF R.C. PUMP HOUSE VAULT

STA. 54+81

SCALES AS SHOWN

FED. ROAD DIST. No.	STATE	FED. AID PROJ. No.	FISCAL YEAR	SHEET No.	TOTAL SHEETS
2	CAL.	710(2)	53	37	47

M. A. Nichols
COUNTY ROAD COMMISSIONER
C.E. LICENSE NO. 8495

DIST.	COUNTY	ROUTE	SEC.	SHEET No.	TOTAL SHEETS
VIII	S Bd	F.A.S. 710	2	37	47

Dist. Eng. Dist. VIII.

Approved

NOTE: Pump House centered around existing well casing as shown.

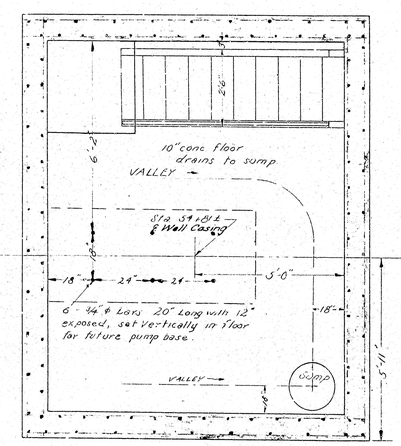

Floor Plan
SCALE ~ ½" = 1'-0"

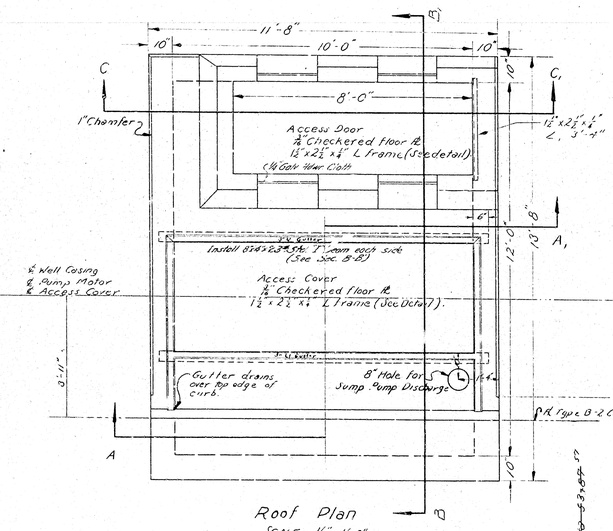

Roof Plan
SCALE ~ ½" = 1'-0"

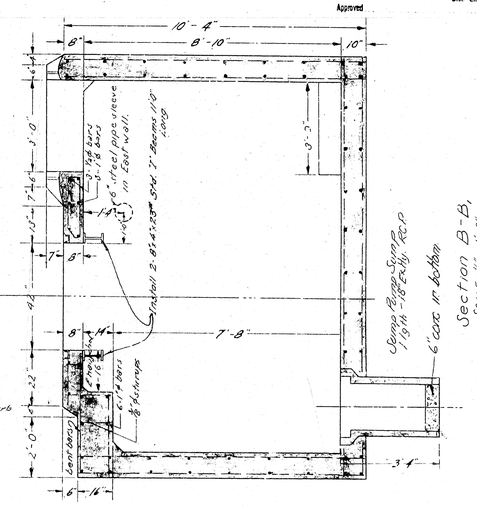

Section B-B,
SCALE ~ ½" = 1'-0"

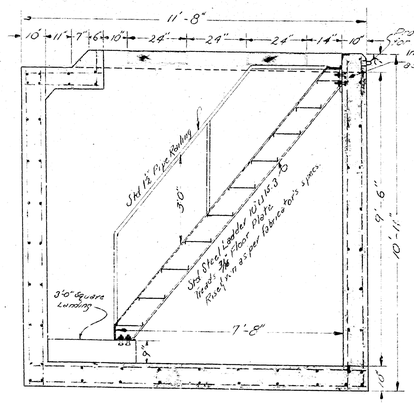

Section C-C,
SCALE ~ ½" = 1'-0"

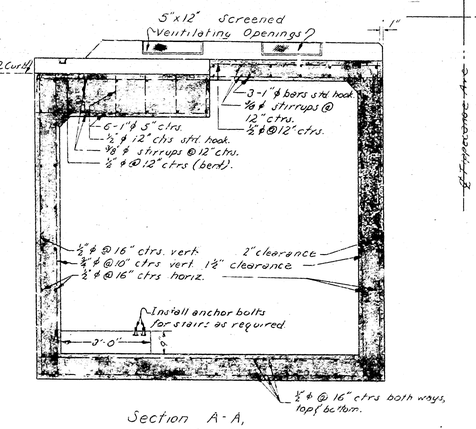

Section A-A,
SCALE ~ ½" = 1'-0"

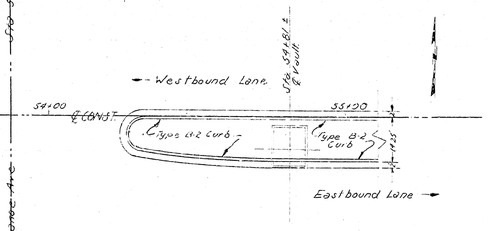

Site Plan
SCALE 1" = 20'

PLAN AND DETAIL OF R.C. PUMP HOUSE VAULT

STA. 54+81

SCALES AS SHOWN

FED. ROAD DIST. No.	STATE	FED. AID PROJ. No.	FISCAL YEAR	SHEET No.	TOTAL SHEETS
2	CAL.	710(2)	53	37	47

M. A. Nichols
COUNTY ROAD COMMISSIONER
C.E. LICENSE NO. 8495

DIST.	COUNTY	ROUTE	SEC.	SHEET No.	TOTAL SHEETS
VIII	S Bd	F.A.S. 710	2	37	47

Dist. Eng. Dist. VIII.

Approved

NOTE: Pump House centered around existing well casing as shown.

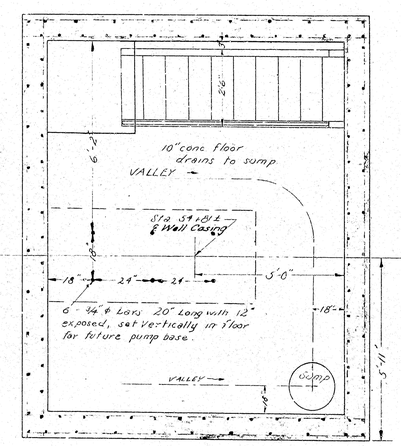

Floor Plan
SCALE ~ ½" = 1'-0"

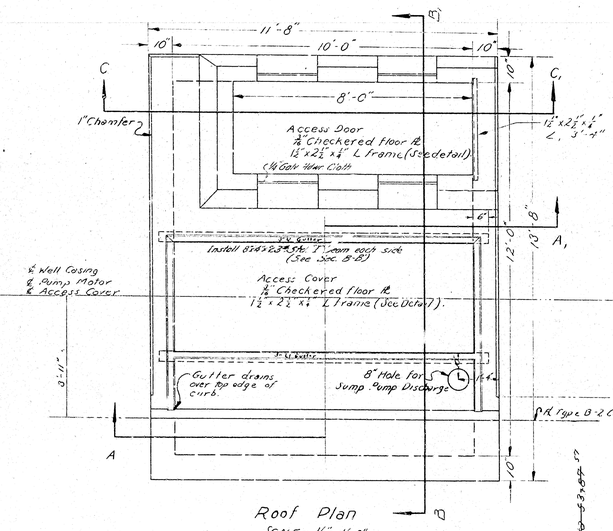

Roof Plan
SCALE ~ ½" = 1'-0"

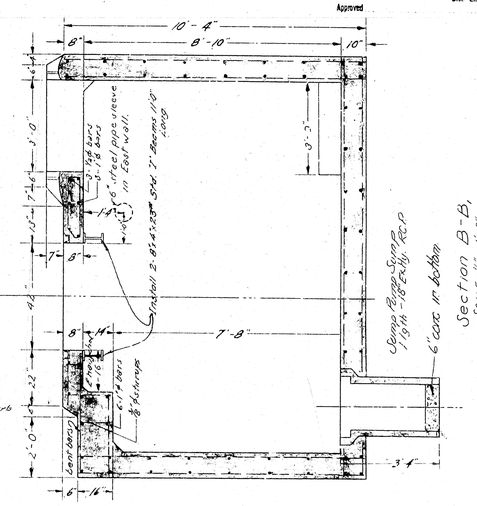

Section B-B,
SCALE ~ ½" = 1'-0"

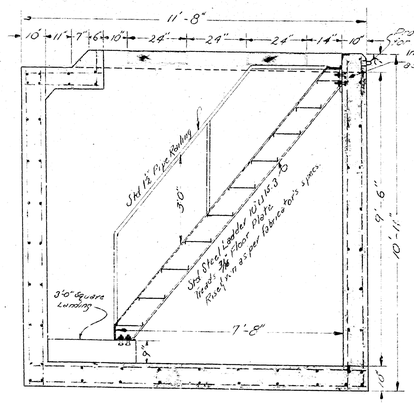

Section C-C,
SCALE ~ ½" = 1'-0"

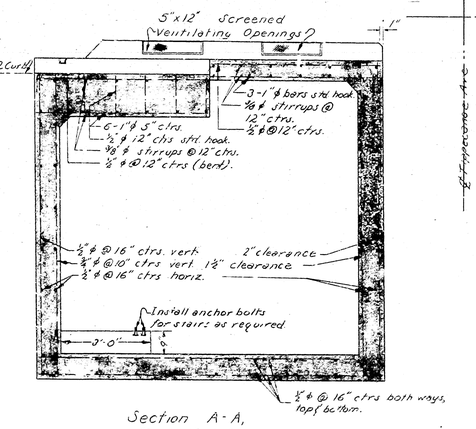

Section A-A,
SCALE ~ ½" = 1'-0"

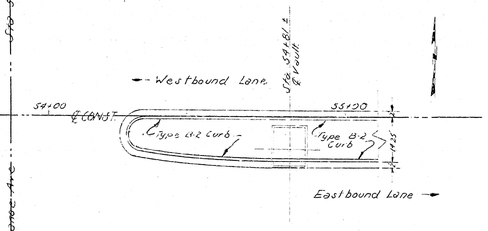

Site Plan
SCALE 1" = 20'

PLAN AND DETAIL OF R.C. PUMP HOUSE VAULT

STA. 54+81

SCALES AS SHOWN